
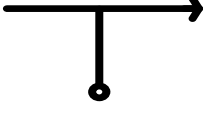


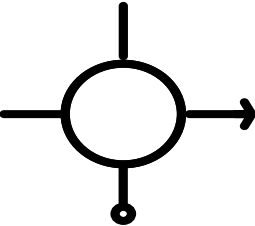


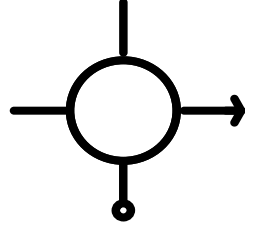


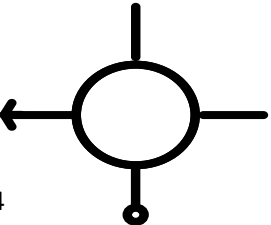


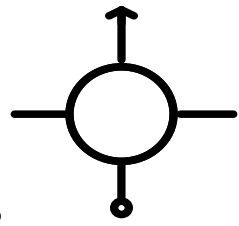

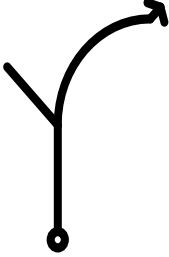


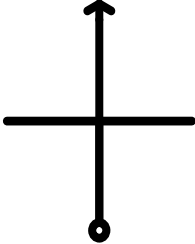




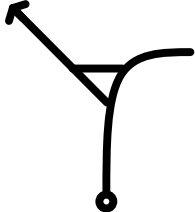



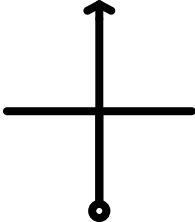



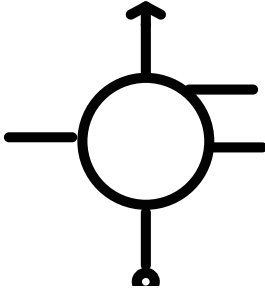






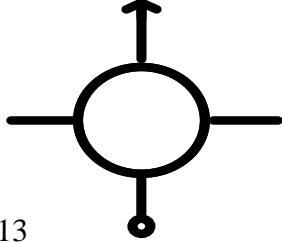


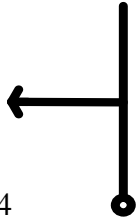






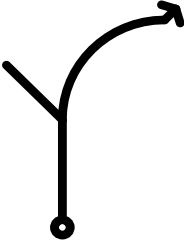




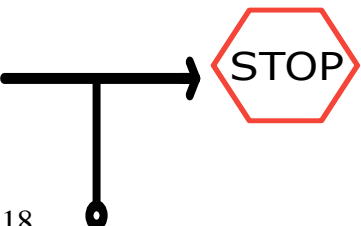

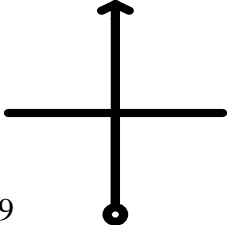


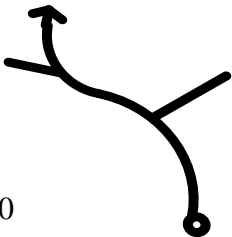


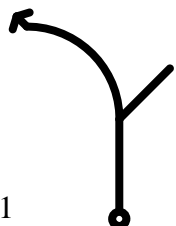



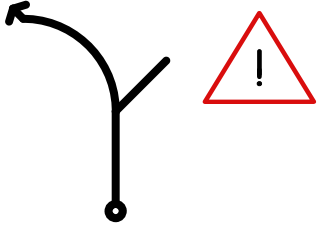



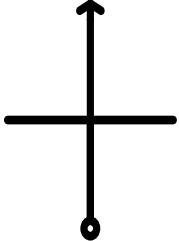




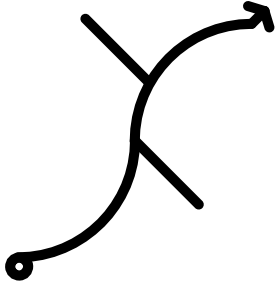








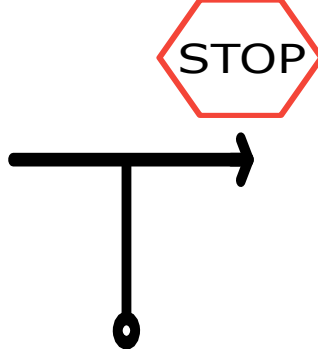
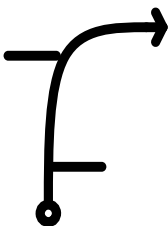



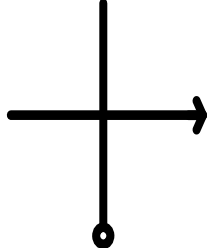



Speed limit Km/h	Total Distance in km	Tulip	COMMENT CONTROL POINT (CP)	Distance to FINISH In km
		START		129,6km
	100 m	1 	 ČAKOVEC	
	300 m	2 		
	650m	3 		
	1,2 km	4 		
	2,0 km	5 		127,6 km

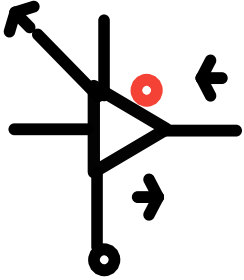







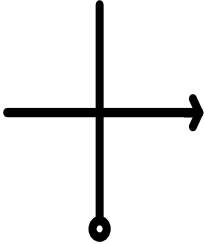


<p>50</p>	<p>3,1 km</p>	<p>6</p> 	 <p>ŠENKOVEC</p> 	
	<p>7,3 km</p>	<p>7</p> 	<p>Lendava</p>   <p>MAČKOVEC SLEMENICE</p>	
	<p>7,9 km</p>	<p>8</p> 	 <p>ŽIŠKOVEC</p>	
	<p>11,4 km</p>	<p>9</p> 	 <p>Sveti Martin</p>   <p>ŠTRUKOVEC</p>	
<p>50</p>	<p>14,2 km</p>	<p>10</p> 	<p>SV.Martin</p>   <p>SELNICA</p>	










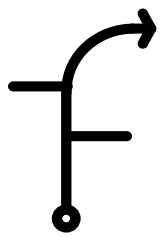



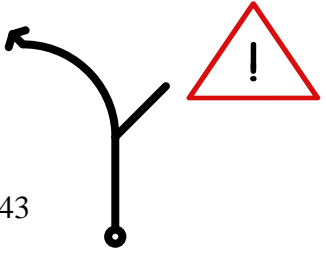


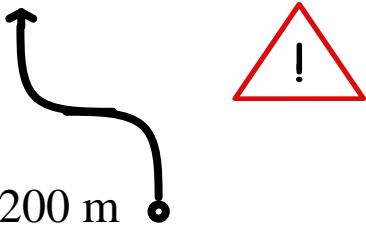

	<p>18,0 km</p>	<p>11</p> 	  <p>SVETI MARTIN</p>	
	<p>19,0 km</p>	<p>12</p> 	<p>CP 1</p>  <p>SV.MARTIN</p>	<p>110,6 km</p>
	<p>19,2 km</p>	<p>13</p> 	 <p>SVETI MARTIN</p>	
	<p>19,8 km</p>	<p>14</p> 	 <p>Toplice Sv. Martin</p>	
	<p>23,7 km</p>	<p>15</p> 	   <p>TERME Sv. Martin</p>	<p>105,9 km</p>
	<p>25,2 km</p>	<p>16</p> 		

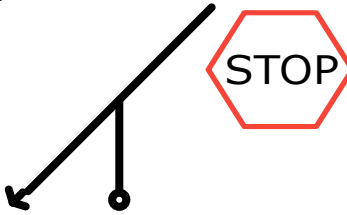


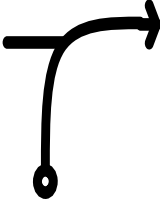




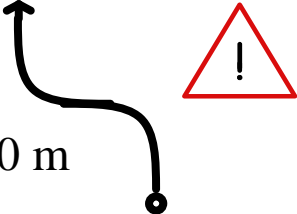



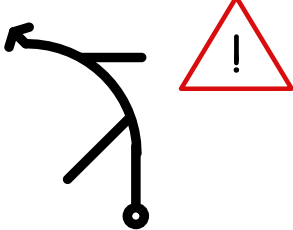










	25,8 km	 17		
	26,6 km	 18	 ŽELEZNA GORA	103,0 km
		 19	 ŠTRIGOVA	
	29,0 km	 20	 ŠTRIGOVA	
	29,7 km	 21	 MACINEC SV. URBAN	99,9 km
	31,5 km	 22	 LESKOVEC	




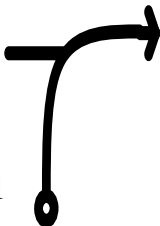




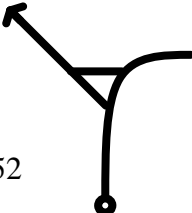









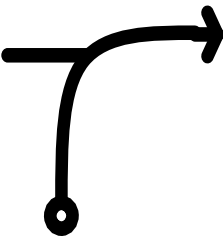

<p>30</p>	<p>32,7 km</p>	<p>23</p> 		<p>96,9 km</p>
<p>50</p>	<p>33,2 km</p>	<p>24</p> 	 <p>SV. URBAN</p>	
	<p>35,6 km</p>	<p>25</p> 	 <p>STANETINEC</p>	
	<p>39,0 km</p>	<p>26</p> 	 <p>MACINEC ČAKOVEC</p>  <p>Prhovec</p>	<p>90,6 km</p>
		<p>27</p> 	 <p>BADLIČAN</p>	
<p>50</p>	<p>44.3 km</p>		<p>MACINEC</p> 	




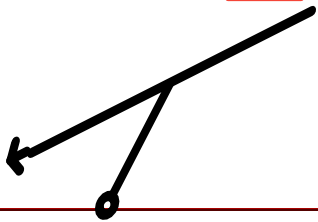



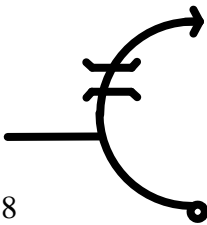



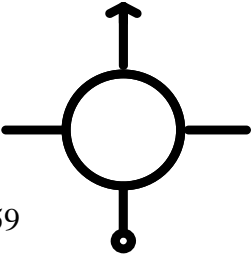







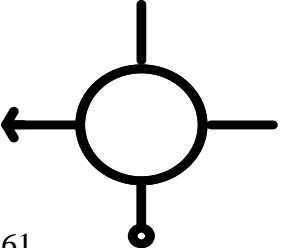

<p>50</p>	<p>45,5 km</p>	<p>29</p> 	 <p>TRNOVEC ČAKOVEC →</p> <p>Macinec </p>	<p>84,1 km</p>
	<p>46,0 km</p>	<p>30</p> 	<p>SLO →</p> <p>TRNOVEC LJUTOMER</p>	<p>83,6 km</p>
<p>50</p>	<p>47,1 km</p>	<p>31</p> 	 <p>TRNOVEC</p>	
<p>30</p>	<p>48,6 km</p>	<p>32</p> 	<p>BORDER HR-SLO</p> 	<p>81,0 km</p>
<p>50</p>	<p>51,5 km</p>	<p>33</p> 	   <p>SREDIŠČE ob DRAVI</p>	<p>78,1 km</p>

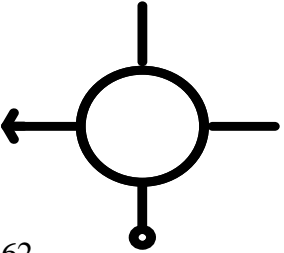




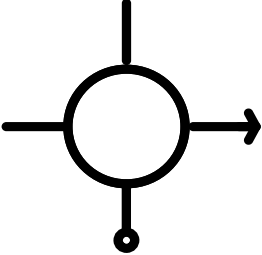

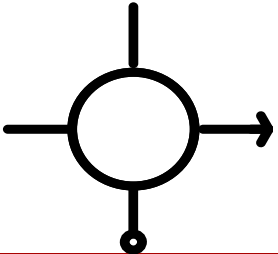





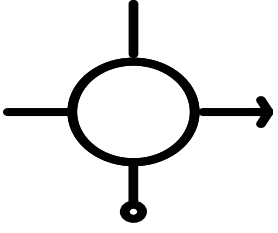

<p>50</p>	<p>51,6 km</p>		<p>CP 2  SREDIŠČE Ob Dravi</p>	<p>78,0 km</p>
<p>50</p>	<p>51,6 km</p>	<p>35</p> 	 LJUTOMER KOG	
<p>50</p>	<p>54,1 km</p>	<p>36</p> 	 GODENINCI	
<p>50</p>	<p>55,2 km</p>		 VODRANCI VITAN	
<p>50</p>	<p>57,1 km</p>	<p>38</p> 	 KOG  LAČAVES	<p>72,5 km</p>

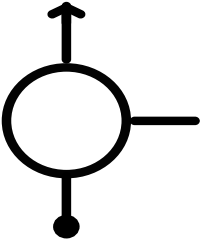











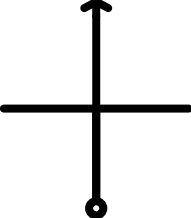









	57,6 km	39 	 LAČAVES	
	59,4 km	40 		70,2 km
	59,5 km	41 	 KOG 	
	62,0 km	42 	 Gomila pri Kogu 	
	62,4 km	43 	 Gomila pri Kogu	
		200 m 		

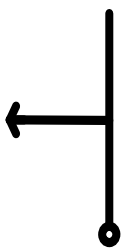


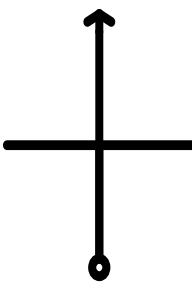



















	63,0 km	45 		66,6 km
	64,4 km	46 	ORMOŽ    VUZMETINCI	
			 	
	65,4 km	47 	  KAJŽAR	
 	66,2 km	48 	  Miklavž pri Ormožu	
	69,0 km	49 	 JERUZALEM 	60,6 km



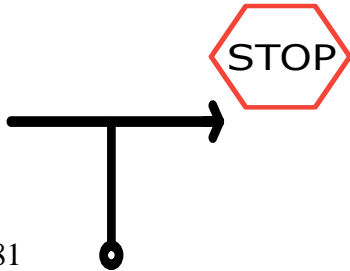




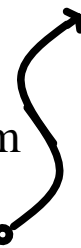



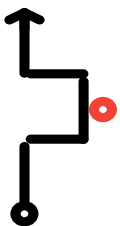


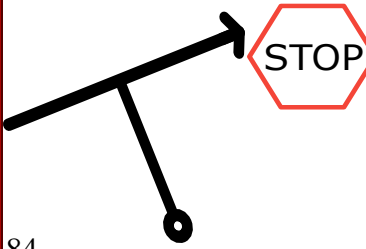


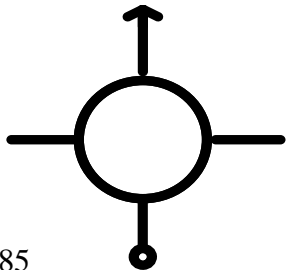



		50 	 JERUZALEM	
	73,3 km	51  		
 	74,2 km	52 	 JERUZALEM	55,4 km
		1,0km 53  	 SVETINJE	
	75,7 km	54 	 SVETINJE	
	77,6 km	55 	 MIHALOVCI	52,0 km



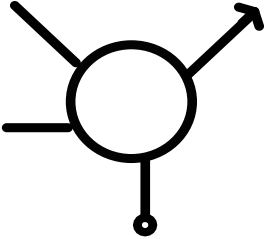


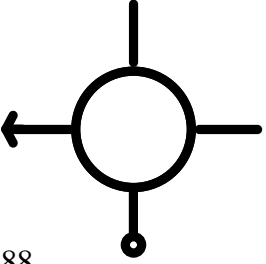


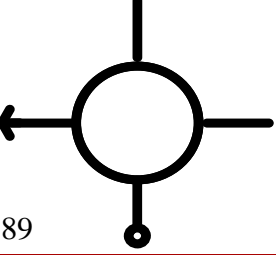

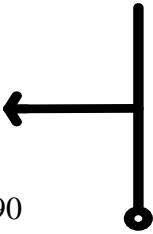



<p>30</p>		<p>1,0 km</p> <p>56</p>  		
	<p>78,6 km</p>	<p>57</p>  	<p>ORMOŽ</p>  	<p>51,0 km</p>
<p>70</p>	<p>82,4 km</p>	<p>58</p> 	   <p>Središče ob Dravi Ormož</p>	
<p>50</p>	<p>84,3 km</p>	<p>59</p> 		
<p>50</p>		<p>60</p> 	     <p>ORMOŽ</p>	
<p>50</p>	<p>85,7 km</p>	<p>61</p> 		

<p>50</p>	<p>85,9 km</p>	<p>62</p> 		
		<p>63</p> 	<p>CP 3</p>   <p>ORMOŽ</p>	<p>43,6 km</p>
	<p>86,0 km</p>	<p>64</p> 		
<p>50</p>	<p>86,1 km</p>	<p>65</p> 	<p>LJUTOMER</p> <p>Središče ob Dravi</p> 	
<p>50</p>	<p>1,2km</p>	<p>66</p> 	  	
	<p>87,5 km</p>	<p>67</p> 	<p>HR</p> <p>Središče ob Dravi</p> 	<p>42,1 km</p>

	87,8 km	68 	HR Čakovec  Središče ob Dravi	
	88,4 km	69 	  PUŠENCI	41,2 km
 		70 	  LOPERŠICE OBREŽ	
	96,3 km	71 	   Središče ob Dravi	33,3 km
	99,1 km	72 	BORDER SLO-HR 	30,5 km
	100,2 km	73 	 TRNOVEC	

	101,8 km	 74	 Železna Gora Macinec G. Mihaljevec	27,8 km
	103,3 km		Gor. Mihaljevec     MACINEC	
 		 3,5 km 76		
		 77	 GOR. MIHALJEVEC	
		 78		
	108,2 km	 79	ŽELEZNA GORA   	21,4 km

		 4,6 km 80	 TUPKOVEC ŽELEZNA GORA	
	113,9 km	 81	  ČAKOVEC	15,7 km
 		 12,0 km 82	PREKOPA   PLEŠKOVEC	
	125,5 km	 83	SV.JURIJ CP 4   BREZJE ŠENKOVEC	
	126,5 km	 84	 Maribor Varaždin Čakovec	
	127,6 km	 85	   ČAKOVEC	

50		86 	 ČAKOVEC	
50	128,3 km	87 	 D. Dubrava Prelog Varaždin 	1,3 km
50	129,0 km	88 	 Prelog Goričan 	650 m
50	129,3 km	89 	 CENTAR	300 m
50	129,5 km	90 	 STARI GRAD MUZEJ 	100 m
30	129,6 km	FINISH		0,0 km
